



EVEREST EDUCATIONAL SOCIETY'S

# Dr. Zakir Hussain College of Education

Mhaismal Road, Khultabad, Dist - Aurangabad, (M.S)

(Affiliated to Dr. Babasaheb Ambedkar Marathwada University, Aurangabad.)

College Code - EA340908

NCTE Code-123119

Principal

Dr. Shaikh Firoj

M.A., M.Ed., M.Phil. (Edu), Ph.D. (Edu.)

Mob: 9326069915

Web-<https://drzhedu.in>

Ref. No.: DZH/602-4

Date: 20/02/2025

## Justification 7.1. 4

This is to be justified that the college provided Documentary evidence in support of each selected response as Geo-tagged photograph of Rain water harvesting Waste water recycling 3. Reservoirs/tanks/ bore wells and well along with this justification letter.

Kindly, consider it.

Thank you

Principal

Dr. Zakir Hussain College of Education  
Khuldabad, Dist. Chhatrapati Sambhajnagar





EVEREST EDUCATIONAL SOCIETY'S

# Dr. Zakir Hussain College of Education

Mhaismal Road, Khultabad, Dist - Aurangabad, (M.S)

(Affiliated to Dr. Babasaheb Ambedkar Marathwada University, Aurangabad.)

College Code - EA340908

NCTE Code-123119

Principal

Dr. Shaikh Firoj

M.A., M.Ed., M.Phil. (Edu), Ph.D. (Edu.)

Mob: 9326069915

Web-<https://drzhedu.in>

Ref: 557-B

Date 30/11/25

## "Policy Document: Water Management"

### Introduction:

Water is an essential resource that underpins the functioning of educational institutions. Dr. Zakir Hussain B.Ed College, Khultabad, is committed to the sustainable management of water resources to ensure the availability of clean water for all stakeholders, including students, faculty, staff, and visitors. The college sources its water from a dedicated water well on campus and receives additional water supply from the Grampanchayat of Khultabad. In alignment with our commitment to environmental stewardship, the college prioritizes the careful use, conservation, and cleanliness of water. This policy outlines the objectives and guidelines for effective water management practices at Dr. Zakir Hussain B.Ed College.

### Objectives:

1. To ensure the responsible use and conservation of water resources on the college campus.
2. To effectively manage the water well and the water supply from Grampanchayat Khultabad for consistent and reliable access.
3. To maintain high standards of cleanliness and hygiene in water-related facilities across the campus.
4. To provide safe and clean water to all stakeholders within the college environment.
5. To foster a culture of water conservation and environmental awareness among students, staff, and the broader college community.

### Conclusion:

Dr. Zakir Hussain B.Ed College, Khultabad, is dedicated to implementing sustainable water management practices that meet the needs of its community while conserving resources for future generations. By leveraging the water well and Grampanchayat Khultabad's supply, the college ensures the continuous availability of clean and safe water. Through strict adherence to cleanliness and hygiene standards, and by encouraging water conservation efforts, the college aims to create an environment that supports both academic success and environmental responsibility. This policy will guide the college's ongoing efforts to manage water resources effectively, ensuring the well-being of all stakeholders and contributing to a sustainable future.

Principal

Dr. Shaikh Firoj

Dr. Zakir Hussain B.Ed. College

Principal

Dr. Zakir Hussain College of Education  
Khultabad, Dist. Aurangabad





GPS Map  
Camera Lite

259Q4Q5F-Badlabar, Maharashtra 4311101, India

Principal  
Dr. Zahar Hussain College of Education  
Badlabar, Dist. Chhatrapati Sambhaji Nagar

Longitude

75.18885°

Latitude

20.019128333333335°

Altitude 724 m

Local 02:35:30 PM



WATER CONNECTION

Principal  
Dr. Zahir Hussain  
Kandhwa Dist. Chhatrapati Sambhaji Nagar

GPS Mo  
Camera L


259Q+Q5F, Badlabai, Maharashtra 431101, India

Latitude  
10.019128333333335°

Longitude  
75.18885°

Local 02:35:28 PM  
GMT 09:05:28 AM

Altitude 724 m  
Tuesday, 06.08.2024



WATERWELL

Principal

Dr. Zakir Hussain College of Education  
Kuldabad, Dist. Chhatrapati Sambhaji Nagar

GPS Map

Camera Lite

259Q+Q5F, Badlabai, Maharashtra 431101, India

Latitude

20.01914°

Longitude

75.18883333333333°

Local 02:34:35 PM

Altitude 724 m



WATER WELL

Principal  
Dr. Zakir Hussain College of Education  
Kauldabad, Dist. Chhatrapati Sambhaji Maharaj

GPS Map  
Camera Lite

2590405E Baollaba, Maharashtra 431101, India

Latitude  
20.01914°


Longitude  
75.18883333333333°

Local 02:34:37 PM

Altitude 724 m

GMT 09:04:27 AM

Epoch 06-08-2024



Principal  
District Solapur  
Maharashtra

GPS Map  
Camera Lite

259Q+Q5F, Badlabai, Maharashtra 431101, India

Latitude

20.019128333333335°

Longitude

75.18885°

Local 02:35:22 PM

GMT 09:05:22 AM

Altitude 724 m

Timestamp 06-09-2024



WATER CONNECTION

**Principal**  
Dr. Zakir Hussain College of Educ.  
Khatulod, Dist. Chhatrapati Sambharnagar

GPS M  
Camera

2590#GSE Badlaha, Maharashtra 431101, India

Latitude

0 019 12838333335°

Longitude

75 18885°

Local Time 05:26 PM

GMT 09:05:26 AM


Altitude 724 m

Tuesday, 06.08.2024





DRINKING WATER



Principal  
Zakir Hussain College of Education  
Khuldabad, Dist. Chhatrapati Sambhaji Nagar

GPS Map  
Camera Lite

259Q+Q5F, Badlabai, Maharashtra 431101, India

Latitude

20.019181666666668°

Longitude

75.18912333333333°

Local 03:58:36 PM

Altitude 722 m



WATERWELL

Principal  
Dr. Zakir Hussain College of Education  
Kandahad, Dist. Chhatrapati Sambhaji Nagar

GPS Map  
Camera Lite

25° 9' 0" N, 75° 43' 10" E, Badlapur, Maharashtra 431101, India

Latitude

20.019174°

Longitude

75.719444°

Local 02:34:41 PM


Altitude 724 m

GMT 06:04:41 AM

Time Sat 06:09:2024



**WATER HARVESTING**



Principal  
Dr. Zakir Hussain College of Education  
Khuldabad, Dist. Chhatrapati Sambhajinagar

GPS M  
Camera L


2590+05F, Badlabai, Maharashtra 431101, India

Latitude: 19.141666666666666°

Longitude: 75.188876666666666°

Local Time: 02:33:36 PM  
MT: 09:03:36 AM

Altitude: 724 m  
Tuesday, 06.08.2024



WATER HARVESTING



GPS Map  
Camera Lite

259Q+Q5F, Badlabai, Maharashtra 431101, India

Latitude

20.01917°

Longitude

75.18906999999999°

Local 02:32:40 PM

Altitude 722 m

GMT 09:02:40 AM

Time 06:08:2024